







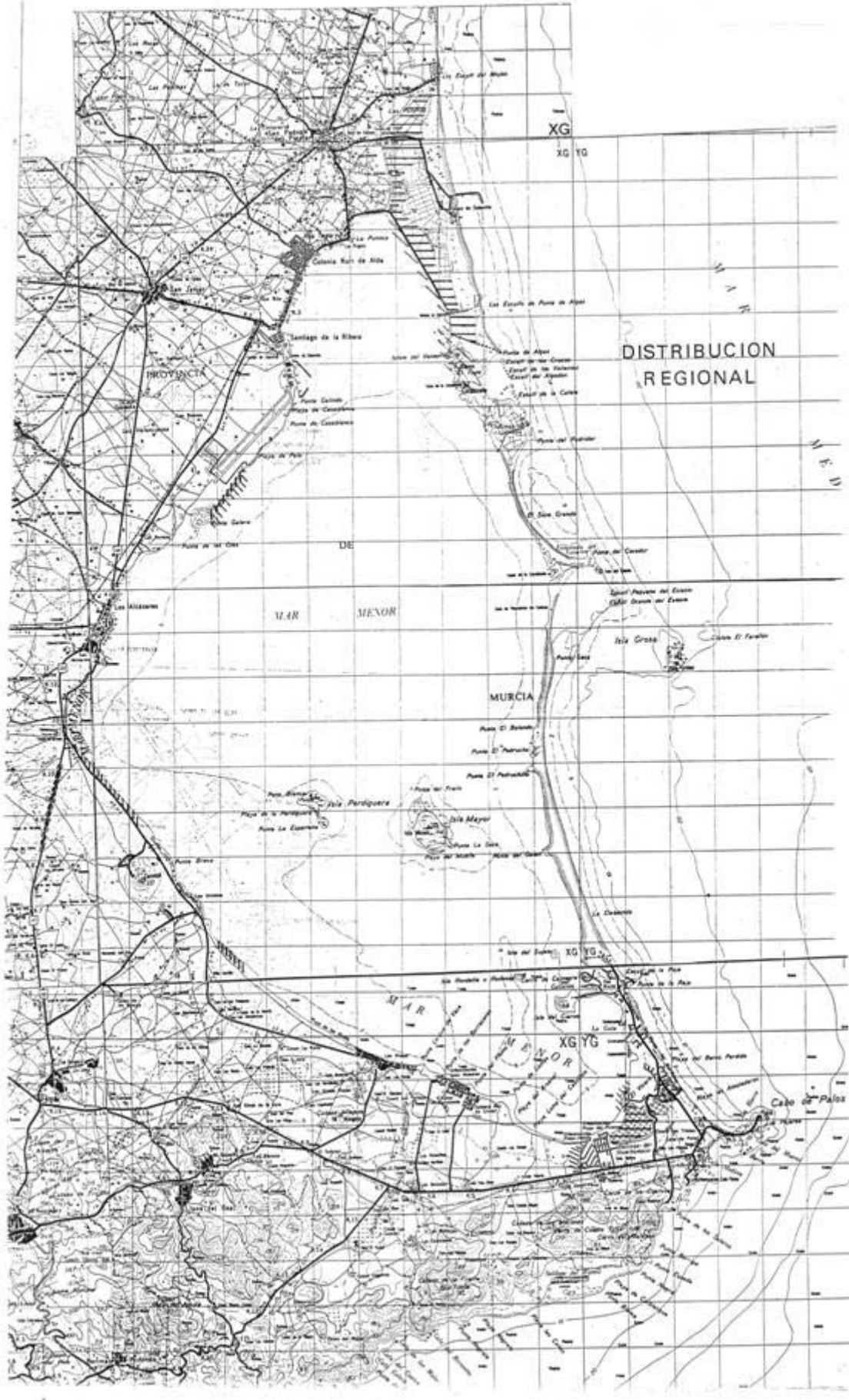
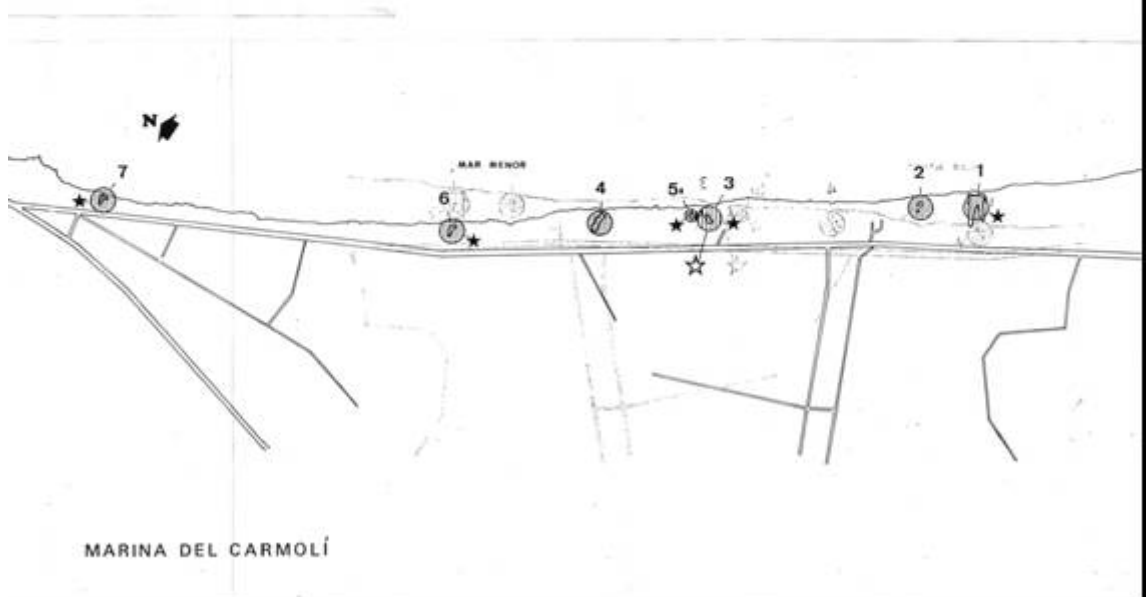
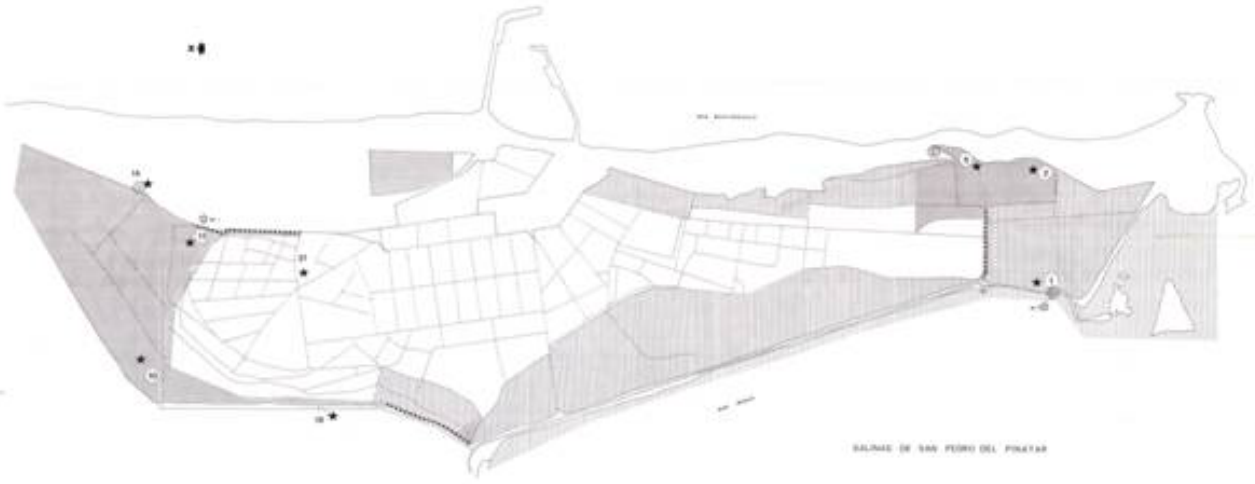



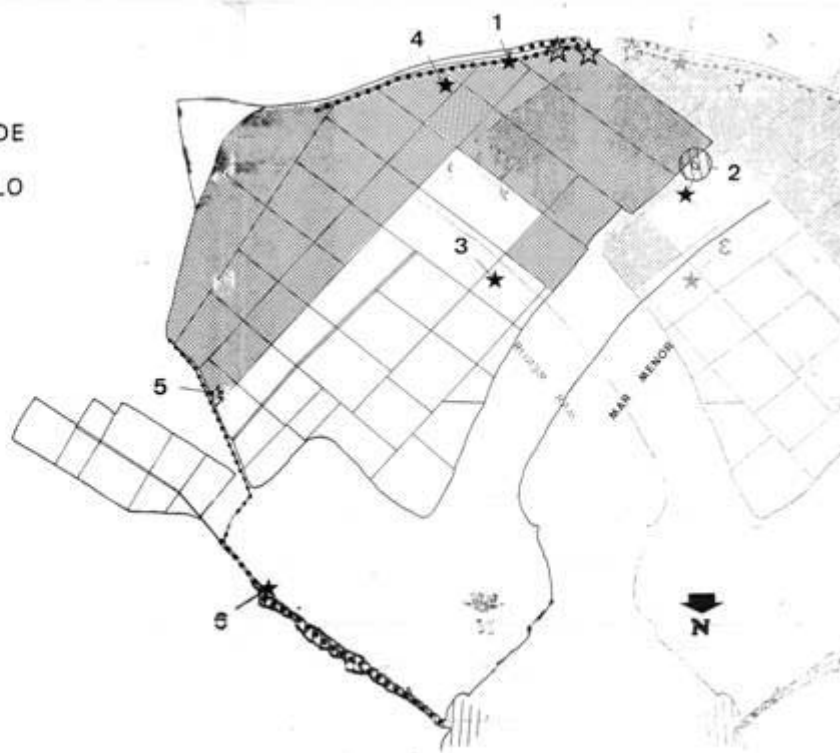
LEYENDA CARTOGRAFICA

	Ausente
	Presencia media o baja en estanques salineros
	Presencia media o baja en ribera del Mar Menor y charcas aisladas
	Abundante
	Estación de muestreo de agua
	Estación de muestreo de población
	Canal
	Zona a regenerar





SALINAS DE
MARCHAMALO



SALINAS DEL RASALL



SALINAS DE LO POLLO (ABANDONADAS)

